



FJ SUMMIT

2013

IN THIS GUIDE

About Ouray
2

Ouray Map
4

Event Schedule
6

Trail Ratings
14

Imogene Pass
16

The Alpine Loop
18

Black Bear Pass & Ophir Pass
20

Central Trails
22

The Million Dollar Highway
24

Tips for Having A Good Time
26

Silverton
28

Telluride
30

Communications Quick Reference
Police / Fire / Emergency
Dial 911

Urgent Matters Dial 855.FJSUMMIT
CB & FRS Radios
Summit Channel: 07
Trail Leaders set for each run

HAM Radios
Simplex: 146.460
Primary Repeater:
Engineer Mountain
Alt Repeater: Buffalo Mt
Best Western Emergency Number
970-123-4556



Photo by Jonathan Harris



Photo by Dorian Drigalla



Our thanks to all of our featured photographers!

FJ Summit Logo & Front Cover by Chris Grey

"TOYOTA", "FJ CRUISER" are registered trademarks of Toyota Motor Corporation. FJC Magazine and the FJ Summit are not affiliated with, endorsed, sponsored, or supported by Toyota Motor Corporation, Toyota Motor Sales, U.S.A., Inc. or any of Toyota's affiliated companies. These terms are used for descriptive purposes only, and not to denote affiliation or connection with Toyota Motor Corporation.



OFFICIAL
SPONSOR

metaltech™

4X4

metaltech
METALTECH4X4.COM



PIAA
LIGHTING

**GET ANOTHER 10% OFF ALL OUR
ALREADY DISCOUNTED ADVERTISED
PRICES - CODE: FJS10**



800.839.0684

2700 E. 9TH ST. • STE. 200
NEWBERG, OR • 97132

METALTECH4X4.COM

PHOTO COURTESY BRIAN SWEARINGEN (WOODY) • FJ SUMMIT #5 • FOUKKEESEE GULCH TRAIL • COLORADO

ABOUT OURAY

Switzerland of America

The historic City of Ouray was originally established in the 1870's by miners chasing silver and gold in the surrounding mountains and at one point the town once boasted more horses and mules than people. At the height of the mining boom, Ouray had more than 30 active mines. By 1877 Ouray had grown to over 1,000 in population and was named county seat of the newly formed Ouray County. The town is named after Chief Ouray of the Ute Indians, a Native American tribe.



Photo from The National Byways Photo Collection
<http://www.byways.org>

Hot Springs Pool, located toward the north end of town right on US-550. The amazing Box Canyon Falls are a true natural wonder, and Cascade Falls (you can see them from anywhere in town) are even more impressive up close.

Ouray is surrounded on three sides by 13,000 foot peaks. This magnificent setting, along with the wide variety of activities for locals and visitors give the town it's nickname: "The Switzerland of America". In addition to the some of the best off road trails in Colorado, Ouray has much to offer during your visit. One thing you don't want to miss is the therapeutic




Photo from The National Byways Photo Collection
<http://www.byways.org>



Ouray Mountain Rescue Truck & Tent
Photo by Harry -Higear-

The entire town is registered as a National Historic District with most of the buildings dating back to the late nineteenth century. The Beaumont Hotel, Ouray City Hall, Ouray County Courthouse, St. Elmo Hotel, St. Joseph's Miners' Hospital (currently housing the Ouray County Historical Society and Museum), Western Hotel, and Wright's Opera House are all on the National Register of Historic Places.



**DISCOUNT
TIRE**

TRD4U
PARTS

**FALKEN
TIRE**

metaltech
METALTECH4X4.COM

TOYOTA RACING DEVELOPMENT
TRD


TOYOTA

TOTAL CHARGE
FABRICATION

ALL-PRO
OFF-ROAD SPECIALIST
TEL: 658.7077

ICON
VEHICLE DYNAMICS™

TOYTEC lifts

DO
DEMELLO OFFROAD
WWW.DEMELLO-OFFROAD.COM

BajaRack
Adventure Equipment

ARB
4X4 ACCESSORIES

FJ CRUISER PARTS & ACCESSORIES
PURE FJ CRUISER

IRONMAN
4 X 4

OUTBACK
AUSTRALIA'S BEST 4X4 EQUIPMENT
PROVEN

WARRIOR
PROJECTS

TOYOTA 4wd SPECIALISTS
Safari
service - parts - lift

RESTOP

evaKOOOL

ADD
OFFROAD

FJC
Magazine

TXS

**PATHFINDER
OUTDOORS**

IH8MUD.COM

NITRO
Nitro-Gear.com

METALWORKS
4X4 BODY ARMOR

SPC
PERFORMANCE

REBEL
OFF ROAD

UN EQUIPPED
ON AND OFF ROAD. WORK OR PLAY.

EMSPOWERED

OVERLAND
JOURNAL

LOWRANCE
OFF-ROAD

REDLINE

EXPEDITION/OPS

BUSHWACKER

S
SUPERWINCH

FJCRUISERFORUMS.com

STAY THE TRAIL
COLORADO

OURAY
COLORADO



Ouray, Colorado



- A** Back Street Bagel & Deli
24 Main St. - (970) 325-0550
Bagels, Subs, Ice Cream, Pies, Cheesecakes, Pastries, Espresso, Beer, Wine, Smoothies
- B** Billy Goat's Bistro
400 Main - (970) 325-4370
Old European-style Bistro & Biergarten. Ten European and Colorado draft beers, wines, hearty food and coffees.
- C** Bon Ton Restaurant
426 Main St. - (970) 325-4951
Upscale, casual dining experience. Italian.
- D** Buen Tiempo Mexican Restaurant & Cantina
515 Main Street - (970) 325-4544
Mexican-Southwestern.
- E** Coachlight Restaurant
118 W. 7th Ave. - (970) 325-4361
Seafood, steaks, chicken, pasta, fish. Homemade breads & desserts. Upstairs Tavern serving pizza, salads, & more.
- F** Historic Western Restaurant
210 7th Avenue - (970) 325-4645
American Cuisine.

- G** Gold Belt Bar & Grill
800 Main St - (970) 325-7323
American Cuisine.
- H** Mouses Chocolates
520 Main St - (970) 325-7285
Handmade chocolates using all Belgian chocolate.
- I** O'Brien's Pub
726 Main St - (970) 325-4386
Food and a full bar.
- J** Outlaw Restaurant & Cookout
610 Main Street - (970) 325-4366
Steaks, seafood, chicken and past dishes.
- K** Beaumont Grill
505 Main Street - (970) 325-7040
American Cuisine.
- L** Ouray Brewery
726 Main St - (970) 325-4386
Food and a full bar.



discounttiredirect.com

**YOUR
JOURNEY
STARTS
HERE.**



FREE SAME-DAY SHIPPING

Same-day shipping available for most orders. Valid for UPS Ground services to the 48 contiguous states. Some restrictions apply.

Now accepting **PayPal**

YOKOHAMA



GEOLANDER A/T-S

PRICES START AT

\$99

GENERAL TIRE



GRABBER AT2

PRICES START AT

\$108

COOPERTIRES



DISCOVERER ATP

PRICES START AT

\$130

BFGoodrich



T/A-A/T KO

PRICES START AT

\$148

BFGoodrich



T/A-M/T KM2

PRICES START AT

\$175

FIERCE



ATTITUDE M/T

PRICES START AT

\$162

Vision
WHEEL, INC.



WARRIOR

16" PRICES START AT

\$95

MB
WHEELS



72

16" PRICES START AT

\$105

MB
WHEELS



TKO

16" PRICES START AT

\$110

MB
WHEELS



CHAOS

16" PRICES START AT

\$110

AMERICAN
WHEELS



BUCKSHOT

16" PRICES START AT

\$119

RACELINE
WHEELS



RAPTOR

16" PRICES START AT

\$129

OVER 1,500 TIRE & WHEEL CHOICES IN STOCK EVERY DAY!

MICHELIN

GOODYEAR

PIRELLI

BFGoodrich

FALKEN
TIRE

PIBULL
TIRES

HANKOOK

YOKOHAMA

Continental

KUMHO TIRES

COOPERTIRES

DUNLOP

discounttiredirect.com

888.796.1752

M-F 8 a.m. - 9 p.m. EST SAT 9 a.m. - 6 p.m. EST

DISCOUNT
TIRE DIRECT

WE MOVE YOUR PASSION

EVENT SCHEDULE

Wednesday, July 17

9:00 - Noon & 1:30 - 5:00 Twin Peaks Lodge

- Come to the registration booth to get signed in, pick up swag bags, drivers stickers, shirts and socialize with new and old friends alike.
- Bring everyone in your group to sign waivers, verify trail status and make changes if needed.
- Pre-Purchase raffle tickets and sales items including Shirts, Hats and Trasharoos

4:00 - 6:00 -- Twin Peaks Lodge

- Visit with over 20 product and service vendors, check out display trucks of multiple vintages and enjoy a beverage at the cash bar.
- Wheeling 101 class by Brian "Woody" Swearingen
- Welcome to the 2013 FJ Summit announcements
- 6:00pm - 8:00pm - BBQ Dinner and Ice Cream Social provided by

**DISCOUNT
TIRE**



Photo by John Redig

8:00pm - 9:00pm - Best Western Twin Peaks

- Mandatory Driver meeting for all trail leaders

Thursday July 18

6:00 - 8:00 & 4:00 - 6:00 Twin Peaks Lodge

- Late registration continues

6:30am - 5:00pm -- Various Locations

- Trail runs begin!
- Always remember to Stay The Trail and Pack out what you Pack In!
- Have fun and be safe!

4:00pm - 6:00pm - FJ Summit HQ

- Summit Store Open! Get Your Official Summit Gear and Raffle Tickets!

4:00pm - 10:00pm - FJ Summit HQ

- Visit with over 20 product and service vendors, check out display trucks of multiple vintages and enjoy a beverage at the cash bar.

6:00pm - 8:00pm - FJ Summit HQ

- Catered dinner provided by

**FALKEN
TIRE**

- Camel Trophy Presentation by Bill Burke of BB4WA

8:00pm - 9:00pm - FJ Summit HQ

- Mandatory Driver meeting for all trail leaders



Photo by Chris the Ogre

Friday July 19

6:00 - 8:00 Twin Peaks Lodge

- Info booth open

6:30am - 5:00pm -- Various Locations

- Trail runs continue!
- Always remember to be nice to others on the trails (even if they're in a Jeep)
- Have fun and be safe!

4:00pm - 6:00pm - FJ Summit HQ

- Summit Store Open! Get Your Official Summit Gear and Raffle Tickets!

5:00pm - LATE - All Over Town

- Join the party in Ouray. Enjoy dinner in town and support local businesses.

7:00pm Attend the Metal Tech Party at the Ouray Historic Hotel and Saloon

- Open to all ages
- Free pint glasses to the first 300 people



- Free Total Chaos T-Shirts to the first 75 guests
- Guest of honor - Bryan Stordahl - Bryan is living with cancer and will be joining us in Ouray running trails showing how he is LIVING with cancer. He is an inspiration to everyone who meets him. Join us as we honor his strength as he sends a message to everyone out there who has been touched by cancer.

Saturday July 20

6:00 - 8:00 Twin Peaks Lodge

- Info booth open

6:30am - 5:00pm -- Various Locations

- Trail runs continue!
- Always remember proper trail etiquette
- Have fun and be safe!

4:00pm - 6:00pm - FJ Summit HQ

- Summit Store open - Last chance to get your official Summit gear and Raffle Tickets!
- Visit the product and service vendors, check out display trucks of multiple vintages and enjoy a beverage at the cash bar.

6:00pm - 8:00pm - FJ Summit HQ

- Catered dinner provided by



- Presentation by Baja 1000 and Baja 500 winning driver Joe Bacal!

8:00pm - 10:00pm - FJ Summit HQ

- Win Awesome Prizes at the Legendary Raffle!

Sunday July 22, 2012

6:00 - 8:00 Main Street, Ouray

- Bring your truck to main street at 6:00am sharp for the annual group photo!
- Pack up and head home! Drive safe and thanks for another unforgettable year!



Photo by
Dennis Lloyd

TRD PARTS 4U





10-13
11 4

Visit our NEW site for the complete line of aftermarket products as well as Genuine Toyota Parts & Accessories!

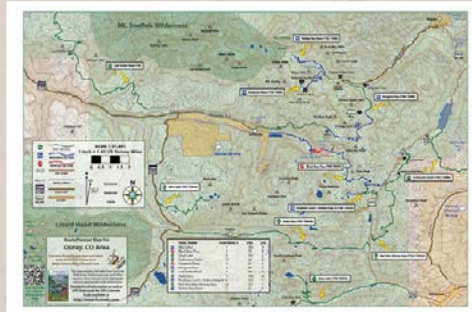


TRAILS SNAPSHOT

This year we've partnered with Way2Tread.com to bring you a first of it's kind "RoutePlanner" map. This map is included with your registration materials and includes information on all the trails in the area including all those we run during the FJ Summit as well as other interesting trails.

The information on the RoutePlanner map matches that in the FunTreks Book that covers this area, as well as trail information freely available from www.TrailDamage.com. The RoutePlanner map is meant to be used with either of these resources for full and complete trail information.

Color codes on the map match trail ratings described in this event guide, so please be cautious when attempting any trail beyond your comfort zone.



FORUM | REVIEWS | LOGISTICS



THE WORLD'S LARGEST COMMUNITY OF VEHICLE-BASED ADVENTURERS.

EXPEDITIONPORTAL.COM

CONQUER YOUR TERRAIN™



W I L D P E A K



SCAN FOR YOUR
CHANCE TO
WIN

FALKEN TIRE OFF-ROAD RUBICON
SWEEPSTAKES

NO PURCHASE NECESSARY. A PURCHASE
WILL NOT INCREASE YOUR CHANCES OF
WINNING. Must be legal resident of the 50 United
States (D.C.) 18 years or older and the age of majority
in his/her state as of the start date. Sweepstakes ends
11/11/13. For entry and official rules with complete
eligibility, prize descriptions, odds disclosure and other
details, visit www.Facebook.com/FalkenTire. Sponsored by
Falken Tire, Corp. Void where prohibited.



FALKEN
TIRE
WE GET YOU GOING®

Follow us on [facebook.com/falkentire](https://www.facebook.com/falkentire)

REBEL OFF ROAD

866-900-8841 MF 9-5 PST
REBELOFFROAD.com
INFO@REBELOFFROAD.com


Proud Sponsor



WHEELS+TIRES+SUSPENSION+LIGHTING+ARMOR



Your companion
for all 4WD,
boating and
camping adventures



**AUSTRALIA'S LEGENDARY PORTABLE
12 VOLT FRIDGE/FREEZERS
NOW AVAILABLE IN THE USA!**

**WANTED
DEALERS &
DISTRIBUTORS**



EvaKool - USA LLC
601 Heritage Drive, Suite 405, Jupiter, Florida 33458
Tel: 561-578-6299 Fax: 561-743-5800
Email: sales@evakool-usa.com
For our full product range visit www.evakool-usa.com



©2013 TOYOTA RACING DEVELOPMENT

ALONE AT THE TOP OF THE MOUNTAIN.

TRD

TRAIL RATINGS

The trail ratings in this guide use the 1-10 scale developed by the Colorado 4 Wheel Drive Association (<http://www.hightrails.org>). The most difficult trail in this guide is rated a Moderate (5).

Easy (1)

Easy Graded dirt road. Dry, or less than 3" water crossing depth. Gentle grades. 2WD under all conditions except snow. No width problems, two vehicles wide.



Easy (2)

Dirt road. Dry, or less than 3" water crossing depth. Some ruts. Slight grades, up to 10 degrees. 2WD under most conditions. Rain or snow may make 4WD necessary. Usually one and a half to two vehicles wide.

Easy (3)

Dirt road. Rutted, washes, or gulches. Water crossings up to 6" depth. Passable mud. Grades up to 10 degrees. Small rocks or holes. 4WD recommended but 2WD possible under good conditions and with adequate ground clearance and

skill. No width problems for any normal vehicle. Vehicle passing spots frequently available if less than two vehicles wide.

Easy (4)

Rutted and/or rocky road. No shelves but rocks to 9". Water crossings usually less than hub deep. Passable mud. Grades moderate, up to 15 degrees. Side hill moderate up to 15 degrees. 4WD under most conditions. No width problems, vehicle passing spots frequently available if less than two vehicles wide.



Moderate (5)

Rutted and/or rocky road. No shelves. Rocks up to 12" and water crossings up to 12" with possible currents. Passable mud. Moderate grades to 15 degrees. 6" holes. Side hill to 20 degrees. 4WD required. No width problems.

NOTE: The rating of a trail can and will change based on a variety of factors such as weather, snow / mud, and time of year. Please evaluate each trail and obstacle before attempting anything you're not comfortable with.

REACH THE SUMMIT WITH

ARB 4x4 Accessories has a full line of products for most, popular Toyota models around the world, including front protection bumpers, rear bumpers, air lockers, Old Man Emu suspension, roof top tents, roof racks and 12 volt fridge freezers. After all, half the fun of being outdoors— *should be getting there.*

The Original. The Toughest. And Still the Best.





PT# 86002
LONG TRAVEL KIT

PT# 59698

PT# 59960

PT# 86400

PT# 48650

1
SPINDLE GUSSET



2
LCA CAM TAB
GUSSETS



3
REAR LINK KIT

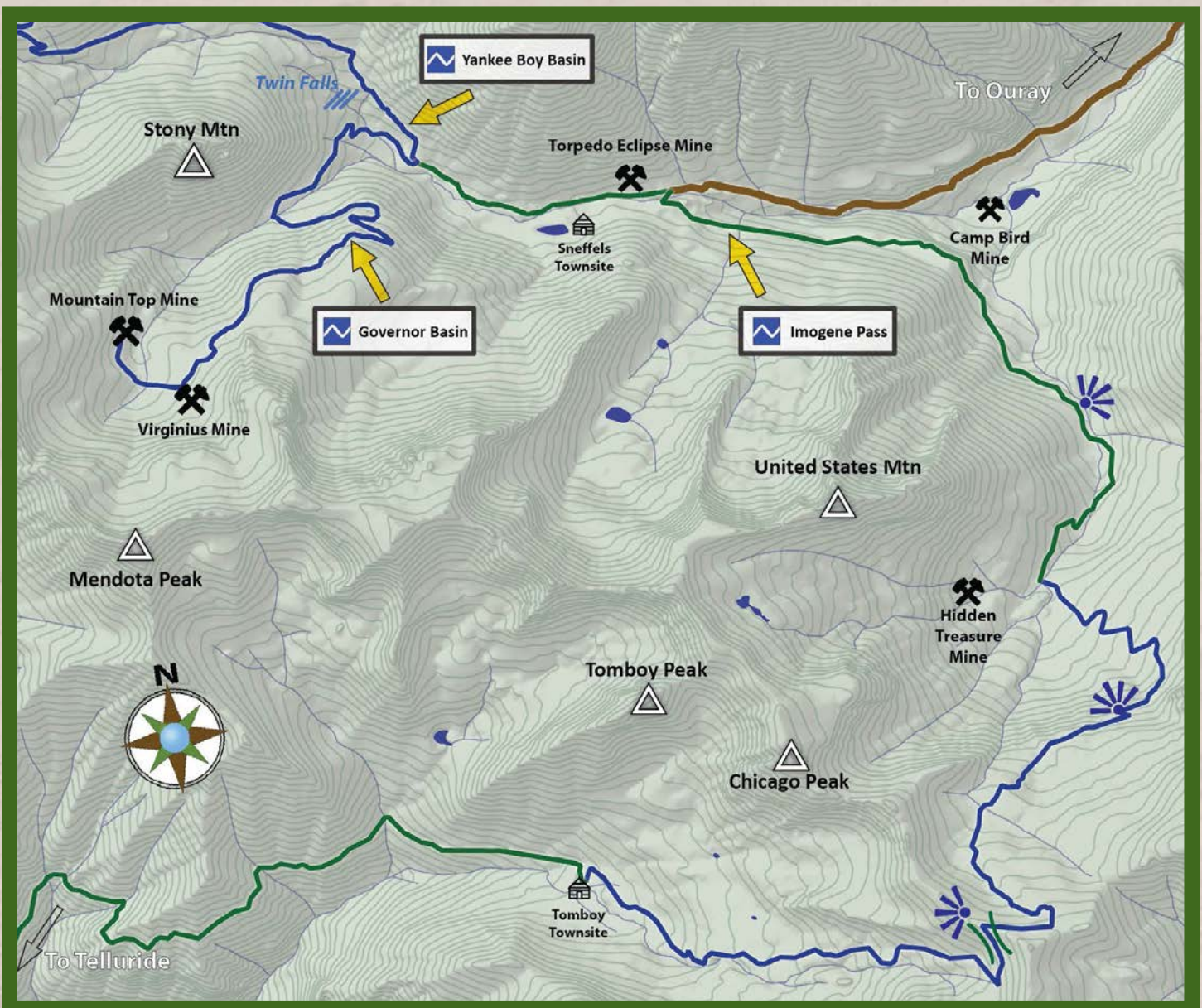


4
LOWER LINK SKIDS



IMOGENE PASS

This trail is one of the most scenic in the region and a true joy to run at the FJ Summit. Imogene Pass sits at 13,114 ft., and is the second highest pass in Colorado passable by vehicles. It connects Ouray with Telluride and is also the highest mountain pass in the San Juan Mountains. From Ouray, the road turns off the road to Yankee Boy Basin above the Camp Bird Mine, near





the ghost town of Snefels southwest of Ouray. Just after this turn is a great (optional) water crossing that most FJ's have a great time with. From there, the trail ascends Imogene Basin to the summit.

As you climb above Camp Bird Mine, look back towards Ouray for an amazing view! Many groups choose to stop near Upper Camp Bird, just after cross-

ing Imogene Creek. Pressing on toward the summit, you'll experience several moderate obstacles to test your rig out. You may see large snow drifts as you gain elevation, so watch out for wet and slippery surfaces.

The first long distance alternating current power line was constructed over Imogene Pass to carry power from the Telluride area to the Camp Bird Mine. "Fort Peabody" was



The lookout near the summit of Imogene Pass
Photo by James Buff -jimmy-buffett-

constructed in 1904 by a local unit of the Colorado National Guard on top of the pass to prevent union miners from crossing during a labor strike.

This article is licensed under the GNU Free Documentation License. It uses material from the Wikipedia article "Imogene Pass".



Camp Bird Mine

The Camp Bird Mine is a famous and highly-productive old gold mine located between Ouray and Telluride and was discovered by Thomas F. Walsh in 1896. It is named after the "Camp Birds", probably Rocky Mountain jays, that ate many a miner's lunch. The mine produced about 1.5 million Troy ounces of gold, and 4 million Troy ounces of silver, from 1896 to 1990. Mr. Walsh earned more than \$10,000,000 by the time he sold the mine in 1902 for \$5.2 million. Camp Bird Mine is currently closed, and many of the tunnels are beginning to cave in, so do not attempt to visit the ruins.

THE ALPINE LOOP

This Is Colorado!

The Alpine Loop Scenic Byway is the longest route in the San Juan Region, totaling over 65 miles from start to finish and features some of North America's most magnificent scenery. The views from Engineer and Cinnamon Passes are nothing short of amazing, and really define what off roading in this area of Colorado is all about. Some say that you can see forever on a clear day from the top of Engineer pass.



Climbing Engineer Pass
Photo by Angie Williams

The route first takes you to an elevation of over 13,000 feet and the summit of Engineer Pass. The rough road to the top of the pass (Mineral Creek) is the most difficult section of the trail and earns the Moderate rating. You'll want to take many photo breaks throughout the trip, so have your camera ready! After a quick pit-stop in Lake City, you'll continue on the south leg over Cinnamon Pass. While it isn't as high as Engineer, the views are just as stunning. Take extra caution on the



Animas Forks Ghost Town
Photo by Harry -Higear

road up to Cinnamon, since it's a dirt road you'll probably see many passenger cars on this leg.

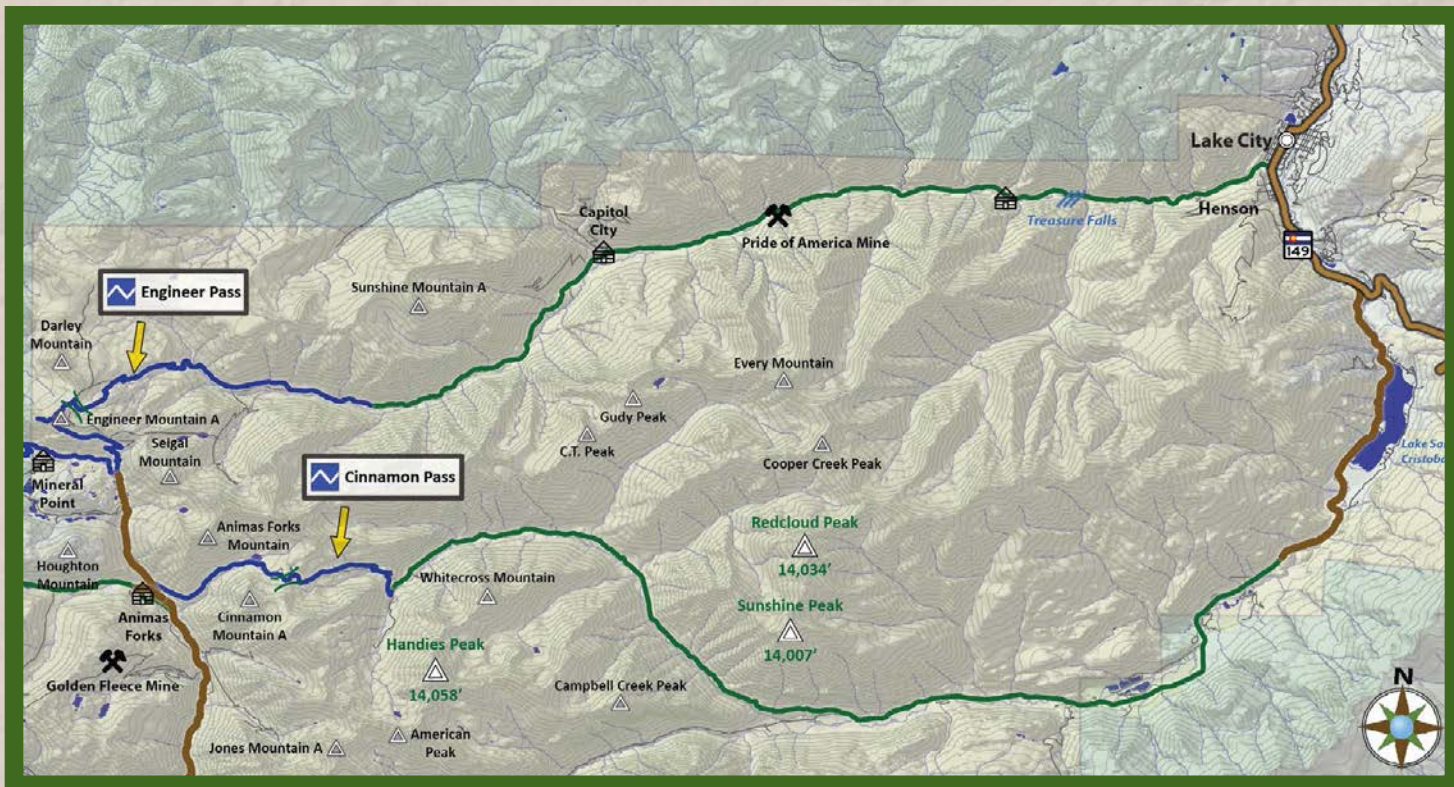
When you have time to explore more before or after your FJ Summit adventure, be sure to spend time on some of the other trails in the area. Wager Gulch takes you all the way to the Continental Divide and the Carson Ghost Town site, while Picayune/Placer Gulches provide a good route around the crowded Animas Forks Ghost Town.

This area was inhabited by Native American Indians for centuries before miners came looking for gold, silver, zinc, and lead in the late 1800's. The trails that make up the Alpine Loop (and the many side trips) were first used by these miners. If you choose to stop at any of the abandoned mines, please enjoy the history from a safe distance. The structures are not maintained and are in a constant state of decay. They are very unstable and could collapse at any time.

--Shane Williams



Summit of Engineer Pass
Photo by Steven Reinhold



DO

DEMELLO OFFROAD

951.735.4417

12785 Magnolia Ave.
Riverside, CA 92503

THE TOYOTA EXPERTS.



BUMPERS



SUSPENSION

SLIDERS



INSTALLATION



WWW.DEMELLO-OFFROAD.COM

BLACK BEAR PASS

Black Bear Pass is one of the most thrilling trails in the San Juan Mountains. It starts from the 11,018 ft. summit of Red Mountain Pass south of Ouray, and ends in Telluride. From the 12,840 ft. summit, the trail narrows and descends over a set of infamous switchbacks as it navigates the heights above Telluride. It passes Bridal Veil Falls, which is the highest waterfall in Colorado. The trail was made famous in a song by C.W. McCall of the same name.



Tacoma & FJC on Black Bear Pass
Photo by William Shafer

Black Bear Pass is only open a few months out of the year, although it should be open for the 2010 FJ Summit. The

downhill portion of the trail is one way only: downhill east to west.

This trail is rated by some as a difficult, but the obstacles result in a moderate rating. It IS however, a dangerous trail and not for the faint of heart. Extreme caution must be taken, especially for new off road drivers. Take your time and listen to more experienced drivers. Above all, stay safe & enjoy the view!



At the bottom of Bridal Veil Falls
Photo by Dorian Drigalla

Factory adjustments not enough?



'07 - Up FJ Cruiser Front Adjustable Arms #25480

Lifted FJ's often can't be properly aligned with the factory cams.

- Patented arm design offers 2° of built in caster to account for lift, and 2° of additional camber/caster adjustment as well!
- High angle OE-style balljoint, allowing 30% more overall travel.
- SpecRide™ bushings allow free movement without the need for constant greasing associated with "poly" bushings.
- Hybrid construction uses forged steel and DOM tubing to produce a near bombproof arm with full adjustability and zero maintenance requirements.

Patent No. US 7,513,514 B • ©2013 Niwot Corp. dba Specialty Products Co.



For more - Scan to go to www.spc-tv.com

We know off-road - Call today for our New FREE Catalog

SPC PERFORMANCE

800-525-6505
www.specprod.com



FJ CRUISER PARTS & ACCESSORIES

PURE
FJ CRUISER.com



512-234-7873

*Your one-stop shop
with over 1,000
FJ Cruiser parts!*



Ricochet
Offroad Armor

Powered by
UNICHIP

**FRONT
RUNNER**
VEHICLE OUTFITTERS

BajaRack
Adventure Gear & Equipment

WARRIOR
PRODUCTS

ICON VEHICLE DYNAMICS

WARN

EBC
BRAKES

TOYOTA RACING DEVELOPMENT
TRD

CENTRAL TRAILS

Pougkeepsie, California, and Corkscrew Gulches

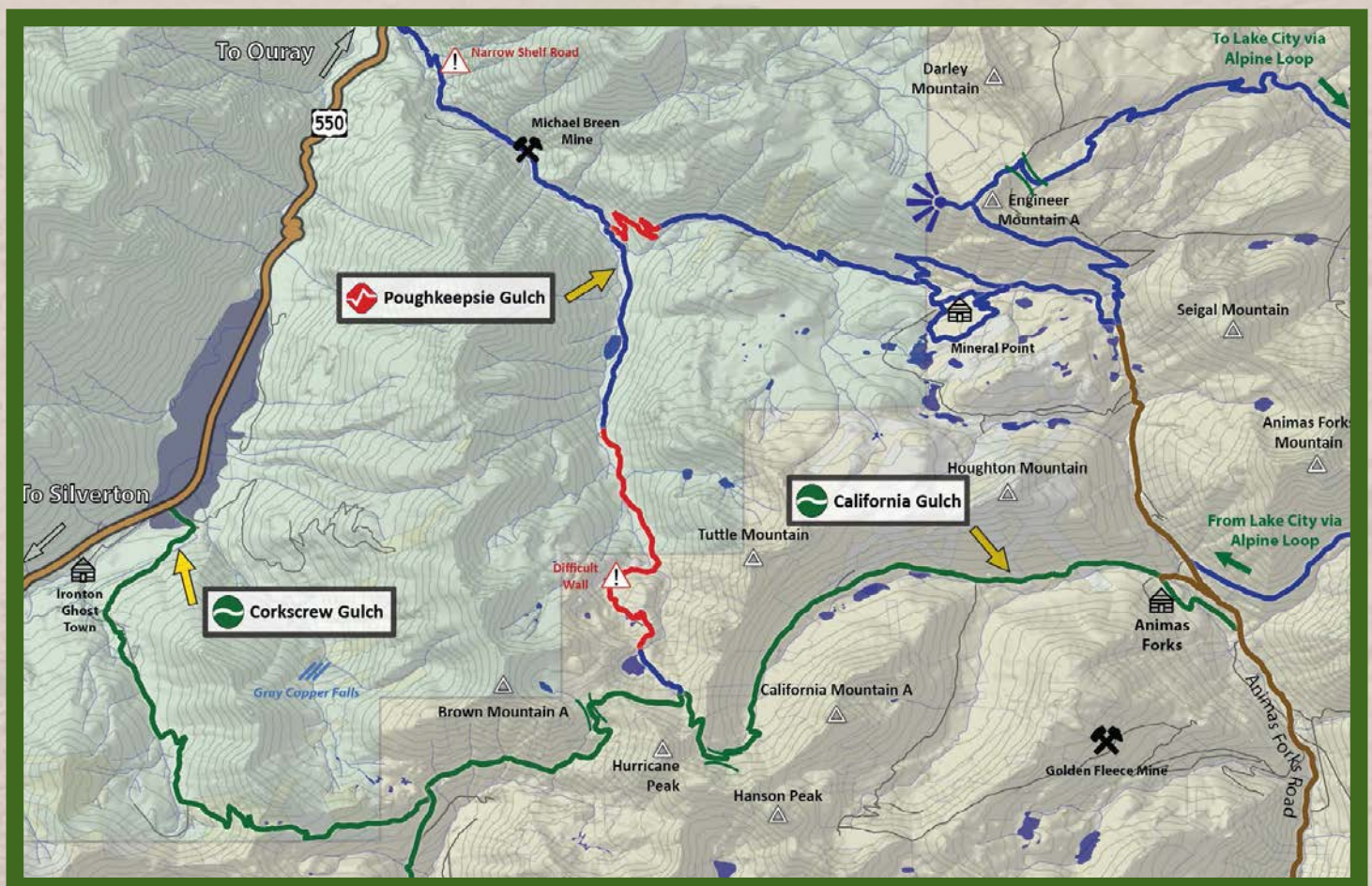
The only true difficult trail in the area that's part of the FJ Summit is Pougkeepsie Gulch, and "The Wall" is the only obstacle that will give you much trouble. Use extreme caution on this part of the trail and pay attention to your spotter. Follow the '3 attempt' rule and accept a winch if you don't make it on the third try.

The top of this trail near Lake Como is a great place to have lunch if your group finishes the wall a little early, but make sure you keep track of other groups to avoid bunching up on the trail.

The last part of California Gulch will lead you to Corkscrew Gulch as you make your way back to Ouray. Although these trails are steep and can be narrow, there are no obstacles to content with so enjoy the views while you use your engine to brake your truck down the steep inclines.



FJs on top of Pougkeepsie wall
Photo by James Buff -jimmy-buffett-



CONQUER YOUR TERRAIN™



SCAN FOR YOUR
CHANCE TO
WIN

FALKEN TIRE OFF-ROAD RUBICON
SWEEPSTAKES

NO PURCHASE NECESSARY. A PURCHASE
WILL NOT INCREASE YOUR CHANCES OF
WINNING. Must be legal resident of the 50 United
States (D.C.) 18 years or older and the age of majority
in his/her state as of the start date. Sweepstakes ends
11/11/13. For entry and official rules with complete
eligibility, prize descriptions, odds disclosure and other
details, visit www.Facebook.com/FalkenTire. Sponsored by
Falken Tire, Corp. Void where prohibited.



W I L D P E A K



FALKEN
TIRE
WE GET YOU GOING®

Follow us on [facebook.com/falkentire](https://www.facebook.com/falkentire)

THE MILLION DOLLAR HIGHWAY

The Million Dollar Highway is the section of U.S. Route 550 that runs from Durango to Ouray, CO. The twelve miles south of Ouray through the Uncompahgre Gorge to the summit of Red Mountain Pass give the highway its name. This stretch features steep cliffs and no guardrails (don't look down!), and the ascent of Red Mountain Pass has a number of hairpin "S" curves. Traveling north from Silverton to Ouray allows you to hug the inside of curves, however heading south from Ouray to

Silverton perches you on the outside edge of the highway.

The origin of the name Million Dollar Highway is disputed. There are several legends of its origin including: "it cost a million dollars a mile" to build and "it contains a million dollars in gold ore in the fill dirt". We prefer to say this stretch of highway features Million dollar views.



FJs Lined Up on US-550
Photo by William Shafer



FJs cruise up one of the switchbacks on the Million Dollar Highway

Mountain Pass to reach the lucrative mining districts around Red Mountain, terminating at Albany just eight miles south of Ouray. In the early 1920's, the original toll road was rebuilt at considerable cost and became the present day US 550. Today the entire route is part of the San Juan Skyway Scenic Byway.

The original Highway was a toll road built by Otto Mears in 1883 to connect Ouray and Ironton. In the late 1880's Otto Mears turned to building railroads and built the Silverton Railroad north from Silverton over Red


TAKE CONTROL OF YOUR ADVENTURE

WITH THE NEW SPY LIGHT SYSTEM



Check out the full
specifications

LED bar sold separately



>> CONTROL YOUR LED BAR WITH
THE TOUCH OF A SWITCH

Live the Adventure at: www.BajaRack.com

BajaRack
Adventure Equipment



**FJ Cruiser Ring & Pinions
FJ Cruiser Chromoly Axles**



866-349-6801



CONNECT WITH US FOR
EXCLUSIVE OFFERS



*Proud Sponsor of the FJ Summit for all 7 years... and counting! Mention this Ad for **10% OFF** your next order, or use coupon code: FJS13. Offer good through 8/30/13.*



TRAIL ARMOR

RECOVERY GEAR

COILOVERS & SHOCKS

LONG TRAVEL IFS

SOLID AXLE SWAPS

THE TOYOTA OFF-ROAD SPECIALISTS!

951-928-4777

M-F 8am - 5pm PST

Check Out Our Complete Catalog Online

www.allproofroad.com

TIPS FOR HAVING A GREAT TIME

Easy ways to ensure everyone has a great time:

If you choose to have a drink, please keep moderation in mind. We all want to have a good time and no one wants to babysit someone that's had too much. Keep in mind that a little alcohol can go a long way at high altitude. Also remember that most trail runs will have you off-road for most of the day, it won't be nearly as enjoyable with a massive hangover.

Please clean up after yourself. There will be plenty of garbage cans around FJ Summit Headquarters. Want to help out? Pick up any trash you see in town or on the trail, good impressions will last forever in a little town like Ouray.

Remember that we all spend a great amount of time on our trucks. Ask permission before poking around someone's rig.

On The Trail....

While we will have the best vehicles on the trail, we won't be alone. Many people travel to the San Juan Mountains this time of year to enjoy the beauty. Other visitors such as hikers, photographers, etc. will be on the same trails as us, so remember trail etiquette:

- Slow down when passing hikers, they certainly don't

want to inhale any more of your dust than necessary.

- Look for photographers in odd places such as stream beds or behind rocks.
- Give a nice wave when passing someone (even if they're in a Jeep)
- Don't follow too close on tight trails; give the truck in front of you plenty of room to maneuver. Also, try not to fall back on easier trails, keep up with the group.
- Don't leave the group without telling the Trail Leader.
- Keep the vehicle behind you in your rearview mirror. If you don't see it, stop and wait until you can see it.



Discount Tire FJ on the top of Black Bear Pass

Photo by James Buff -jimmy-buffett-



Protecting Your Adventure Lifestyle



Pre-Runner Light Bars • Drop-In Baskets • Rock Bars
Bumpers • Tube Flares • Hi-Lift Jack Mounts
Lift Kits • Rear Corners • Shovel & Axe Mounts
Sideplates • Tailgate Covers • Adventure Tube Doors

warriorproducts.com



Copyright © 2013. Warrior Products Inc. All rights reserved.

FJ Summit Rules & Regulations:


Registration

- Every person that enters into the event needs to be checked in and registered.
- All adults and minors must sign a waiver & rules sheet.
- All minors must have a waiver signed by their parent or legal guardian and must be accompanied by an adult.

Safety Rules & Regulations

- Respect and listen to your trail leader.
- Alcohol is expressly forbidden on all trails.
- No glass containers are permitted on trails.
- Observe the speed limit on all roads, trails, & private areas.
- Observe all trail signs and rules.
- No winching to: trees without a tree saver or strap, power poles, fences, or pipelines.
- Stay on existing marked and designated vehicle trails - NO TRAIL BLAZING.
- Downhill vehicles generally yield to uphill vehicles.
- Groups on trails are limited to 10 vehicles. Don't bunch up.
- Trails are often 2-way. Please respect oncoming traffic and locals.
- All Hotel Property management rules apply.
- Members and guests are encouraged to help enforce the rules in order to preserve the trails and environment and have a cleaner, safe place for everyone.
- The hotel offers alcohol served on property.
- Although state law may allow it, please consider not carrying side arms at this family event.
- Rowdiness, excessive noise, excessive vehicle noise cannot be tolerated.
- Please respect the locals, remember, you represent the FJ Summit and we are their guests.

Violation of FJ Summit Rules:
FJ Summit reserves the right to remove a participant from FJ Summit activities and trail runs with no refund issued.



GET **TJM** EQUIPPED!

FJ CRUISER
BULL BARS, ROCK SLIDERS,
UNDERBODY GUARDS,
SNORKELS, BATTERY TRAYS,
AND SO MUCH MORE

WHETHER YOU'RE RUNNING AROUND CORK SCREW GULCH OR THE ALPINE LOOP, AT TJM WE KNOW WHAT MAKES YOUR 4WD TICK.

Whether you're taking your FJ Cruiser - camping, fishing, drilling, fencing or running around the beaten track - get yourself TJM equipped. For anything.

TJM bull bars, nudge bars, side bars and steps, alloy and steel, engineered and refined to stringent Safety Standards.

Roof rack and trade rack solutions for all makes of vehicle - heavy duty or lightweight.

TJM Airtec snorkels, TJM XGS suspension, TJM recovery gear, TJM canopies, TJM winches, TJM Pro Lockers, TJM roof top tents and awnings, dual battery systems and a whole lot more.

To see the complete TJM range of products and find your local distributor visit www.tjmususa.com where you'll get a real good look at how TJM will get you equipped.

 /4x4USA

4115 INDUS WAY, RIVERSIDE CA 92503
951-934-7150 | www.tjmususa.com

TJM EQUIPPED
ON AND OFF ROAD. WORK OR PLAY.

SILVERTON COLORADO

Silverton is the county seat and the only incorporated municipality in San Juan County. Silverton is a former silver mining camp, most of which is now included in a federally designated National Historic Landmark District, the Silverton Historic District. Just outside Silverton along state highway 110 is Silverton Ski Area, an advanced-only ski area that's known for its extreme terrain.

Silverton is linked to Durango by the Durango and Silverton Narrow Gauge Railroad, a National Historic Landmark. Silverton no longer has active mining, but subsists by tourism, maintenance of US 550, mine pollution remediation, and retirees.



Silverton was the setting for some of Shaun White's 2010 Olympic training. Taking advantage of the secluded locale, terrain and snow fall, Red Bull built a private halfpipe for the snowboarder. Known as "Project X," the halfpipe was completed in Feb. 2009 on the backside of Silverton Mountain and allowed the boarder to perfect some of his gold medal winning moves far from prying eyes.

Silverton from a distance.
Photo by Daniel Schwen



IH8MUD.COM - Since 1992



TOYTECTM lifts



tread lightly!



YOUR TOYOTA SUSPENSION SPECIALISTS



OUTFIT YOUR NEXT ADVENTURE THE AUSSIE WAY



ROOFTOP TENT
AND AWNING



SUSPENSION



ACCESSORIES AND
RECOVERY GEAR



AVAILABLE IN NORTH AMERICA THROUGH CAMEL 4X4
WWW.CAMEL4X4.COM | 1-800-698-6976

TELLURIDE COLORADO

Telluride is a former silver mining camp on the San Miguel River in the western San Juan Mountains and in recent history has become a major high-end resort destination. The Telluride Historic District, which includes a significant portion of the town, is listed on the National Register of Historic Places and is also one of Colorado's 20 National Historic Landmarks.

Telluride sits in a box canyon and steep forested mountains and cliffs surround it. Bridal Veil Falls is at the head of the canyon and is clearly visible from Black Bear Pass trail. If you're spending a little extra time in Telluride, a free gondola connects to Mountain Village at the base of the ski area.

Telluride has served as the backdrop for several television commercials and is home to an international film festival held every September. Telluride was mentioned in "Smuggler's Blues" by Glenn Frey, and was the subject of an essay by Edward Abbey, and eponymous songs by The Nitty Gritty Dirt Band, Kate Wolf, and Tim McGraw.



Colorado Avenue (Main Street) in Telluride

While most FJ Summit trail runs will leave Telluride via Ophir pass, other options for returning to Ouray are Imogene Pass and Last Dollar Road. Neither of those roads should be taken from the Telluride side as part of the FJ Summit, due to the dangers of too much two-way traffic on narrow trails. The quickest way back to Ouray from Telluride is via state highways 145 and 62 to Highway 550.

1005 PITKIN AVE, GRAND JCT, CO
N39 3.8458', W108 33.3342'
WWW.SAFARI-LTD.COM
970.245.5898

Enjoy the journey



exceptional
SERVICE

recovery
GEAR

quality
PARTS

off-road
OUTFITTING

FORGE YOUR OWN PATH



FACTOR 55

TerraLUX



PELICAN

STREAMLIGHT



SOG
Extraordinary Tools & Blades

P★R★C
PATHFINDER RECOVERY GEAR

PATHFINDER OUTDOORS



PATHFINDER OUTDOORS REMINDS
YOU TO TREAD LIGHTLY, ABIDE BY ALL LAWS,
AND ALWAYS USE SAFETY GEAR.



WWW.PATHFINDEROUTDOORS.COM

© 2013 All Rights Reserved. Pathfinder Outdoors.

ADDICTIVE DESERT DESIGNS

ENGINEERING THE WORLD'S TOUGHEST, YET STYLISH LINE OF TRUCK AND SUV PRODUCTS

- ◆ FRONT BUMPER
- ◆ REAR BUMPER
- ◆ ROOF MOUNT

LED OR ROUND
LIGHT MOUNT

MULTIPLE COLOR
OPTIONS

WINCH MOUNT

FLEXIBLE LIGHT
MOUNTS



A.D.D. PRODUCTS ARE FULLY
CUSTOMIZABLE TO FIT YOUR STYLE.

ADDICTIVEDESERTDESIGNS.COM



SCAN TO VISIT



4840 E JASMINE STREET SUITE 112 MESA, AZ 85205 855-233-8992 INFO@ADDICTIVEDESERTDESIGNS.COM

discounttiredirect.com

**GREAT
BRANDS.
CHEAP
PRICES.**



FREE SAME-DAY SHIPPING

Same-day shipping available for most orders. Valid for UPS Ground services to the 48 contiguous states. Some restrictions apply.

Now accepting **PayPal**

HANKOOK



DYNAPRO ATM

PRICES START AT
\$104

NITTO



TERRA GRAPPLER

PRICES START AT
\$157

NITTO



TRAIL GRAPPLER M/T

PRICES START AT
\$239

FALKEN



ROCKY MOUNTAIN ATS

PRICES START AT
\$129

GOODYEAR



WRANGLER DURATRAC

PRICES START AT
\$160

GOODYEAR



WRANGLER MTR W/KEVLAR

PRICES START AT
\$207

LEVEL 8



TRACKER

16" PRICES START AT
\$109

LEVEL 8



GUARDIAN

16" PRICES START AT
\$110

LEVEL 8



ZX

16" PRICES START AT
\$125

LEVEL 8



NEW

MK6

16" PRICES START AT
\$125

METHOD



THE STANDARD

16" PRICES START AT
\$155



IMPERIAL

17" PRICES START AT
\$160

OVER 1,500 TIRE & WHEEL CHOICES IN STOCK EVERY DAY!



GOODYEAR

PIRELLI

BF Goodrich

FALKEN



HANKOOK

YOKOHAMA

Continental

KUMHO TIRES

COOPERTIRES

DUNLOP

discounttiredirect.com

888.796.1752

M-F 8 a.m. - 9 p.m. EST SAT 9 a.m. - 6 p.m. EST

**DISCOUNT
TIRE DIRECT**

WE MOVE YOUR PASSION

SEARCHING FOR THE BEST 4X4
ACCESSORIES ON THE PLANET?

Kaymar

MAXTRAX
take the easy way out!

LightFORCE
PERFORMANCE LIGHTING

RHINO-RACK

Hema
maps

IRA

piranha
OFF ROAD PRODUCTS



YOU'LL FIND THEM AT **OUTBACK PROVEN**

WHEN IT COMES TO CREATING QUALITY 4X4 EQUIPMENT,
THOSE AUSSIE'S KNOW A THING OR TWO!

WWW.OUTBACKPROVEN.COM



RESTOP®

We hope you came prepared.

Portable Personal Sanitation Solutions
www.RESTOP.com | 800-366-3941
WHERE FECAL MATTERS



RS1
Liquid Waste Bag



RS2
Liquid/Solid Waste Bag



RS2W
Wilderness Kit



RS000
Commode Bucket



RS500
Privacy Shelter

ABOUT FJ SUMMIT.ORG

Gottagetone - Matt Robb - Co-Director, sponsor communicator, staff motivator, God fearing, Family loving, 100 Series Land Cruiser driving, Austin, Texas based 6-time Summit attendee! Matt has helped out over the past few years with many aspects of Summit planning. Tasked with putting together a rock solid crew of new directors at Summit 2012, Matt succeeded with the great guys listed below. Without the help of Jonathan, Chris and James, along with retired directors Ty, Tim and Seth this event would not be possible. Special thanks go out to Matt's wife Kathy and his kids, Penelope, Emma and Luke for all their support!

jonharis - Jonathan Harris, co-director, witty and original forum name keeper, permitting guru, local business and government liaison, and lover of all things Colorado. Jonathan grew up in Western Colorado and spent his childhood exploring the state on two feet, two wheels, two skis and later, in a proper off-road vehicle. Jonathan drives his 100 series Land Cruiser "mall wagon" more places than most would dare and he does it all with his identical twin three year old daughters in tow. Getting new people and families into off-roading while encouraging environmentally and socially responsible trail use is Jonathan's passion and ultimately what lead the Summit to acquire his talents.

Chris Sandstorm FJ/Caribou Sandstorm - Chris Davis - Co Director 2013, Summit fan since 2008 and groupie for the last six FJ Summits. Rising Sun 4x4 Club member, MVP Cruise Moab 2010 BFE. Past owner of a 2008 FJC, Submarine captain for the USS 4Runner and now driving a 2001 Land Cruiser. Experiences include growing up motorcycle riding in the high desert of California, wheeling with my dad in our Grand Tourino station wagon before the purchase of our Scout II, surfing, mountain biking, skateboarding with Stacey Peralta, playing hockey in LA with MacGyver, Toyota Trail Teams first all FJC run on the Rubicon 2008, Trail Teams official groupie for 2008, Kokopelli Trail Guide, Black Bear Ambassador.

Woodsman, James Krieger, Trail Leader Coordinator, arm-twister, and self-employed master cabinetmaker/woodworker. The Indiana-based driver of "Olaf", a 2008 Sandstorm FJ Cruiser,

has been debating whether to move west for ten plus years and can't help but look at every tree he drives by and wonder what great things he might make with it. 2013 marks his sixth time as a Summiteer and his first year assisting the directors in planning the event.

Special Thanks Go Out To:

Chris Gray of Wicked Wheeler, <http://www.etsy.com/shop/WickedWheeler>, for his amazing graphic design work.

Shane Williams, Shane 4x4! Each year Shane goes above and beyond with our event guide, without him it there simply would not be one. Shane is the creator of FJC Magazine and chief "On My Way to Ouray!" sticker guru, Thanks Shane!

Kristin Kritz, K2! You will immediately notice Kristin, she is the one with the camera stuck to her at all times. Kristin is our chief photographer, without her it would all just be a memory, Thanks K2!

Big thanks go out to all of our volunteers. From registration to trail leading, the volunteers make this event happen.

Thanks to the town and citizens of Ouray, the Ouray Chamber of Commerce and the local municipalities including the Ouray Police and Fire department for allowing us to hold the FJ Summit in their beautiful town each and every year.

Thanks to Ouray Mountain Rescue for being there for everyone that leaves the paved road and chooses the path less traveled.

Thanks to Ryan Hein of the Twin Peaks Lodge for being our awesome host. Ryan always does a great job at putting food in our bellies and a tent over our heads, Thanks Ryan!

Thanks to the retired directors, TY, Seth and Tim for 6 years of planning and direction. From constant website help to graphic design layout...their fingerprints are all over Summit #7

A very special thanks go out to the families of all the directors for their support. The Summit takes months of planning and sometimes that planning goes way into the night. Without their support and understanding, the Summit not be possible.

There are several individuals, groups and programs we would like to thank. Without their help the FJ Summit would not be possible.

And we want to send heartfelt thanks to the fearless and heroic firefighters, police, pilots, caregivers and others battling the Colorado fires. Thank you for all that you do.

- Stay the Trail! Y'all!

